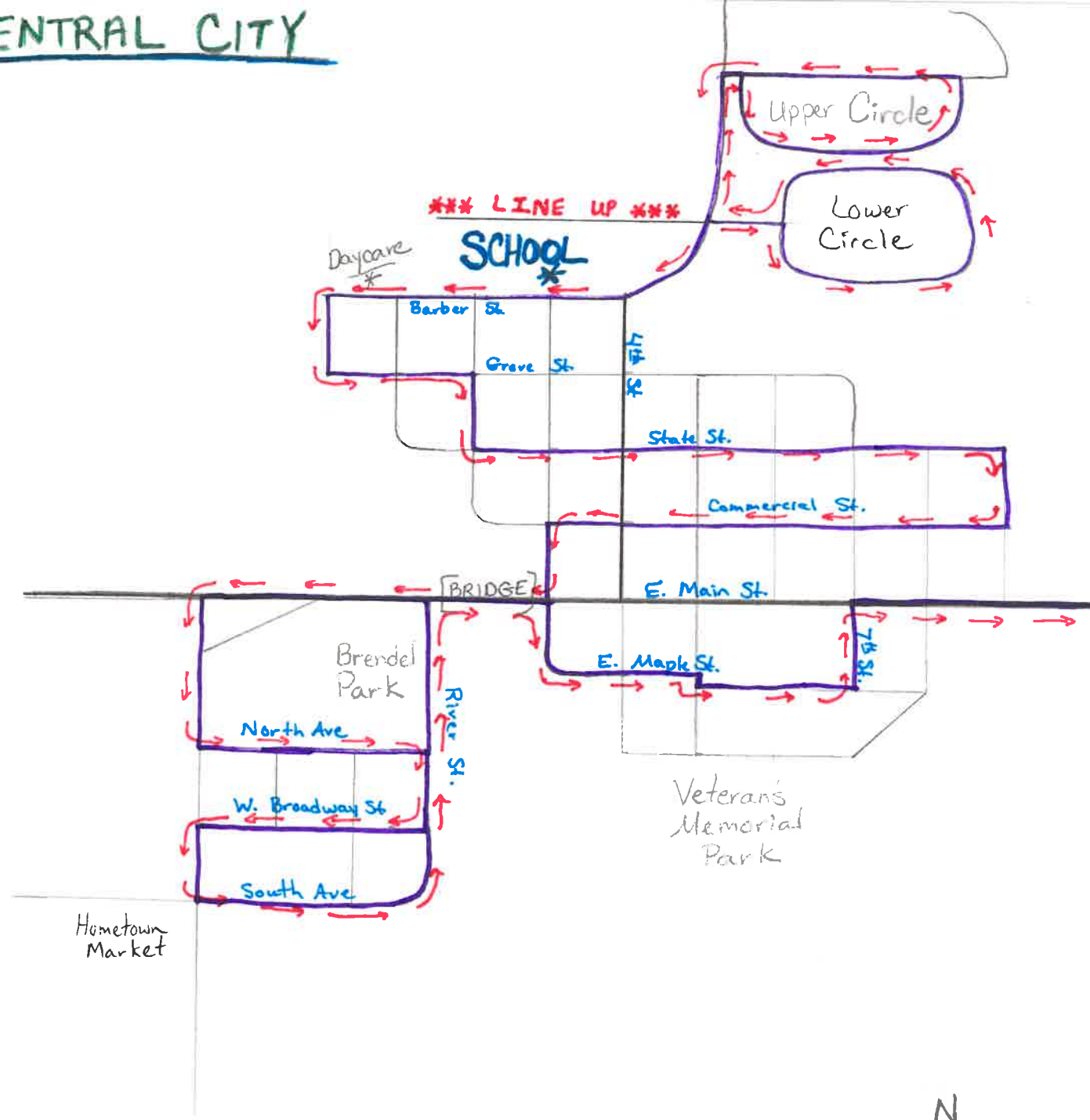


10:00 START

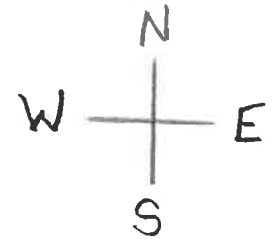
- Lower Circle
- Upper Circle
- Barber St.
- (L) Marion Rd N.
- (L) Grove St.
- (R) N. 2ND St.
- (L) State St
- (R) N. 9TH St.
- (R) Commercial St.
- (L) 3RD St
- (R) E. Main St.
- (L) Marion Rd S (approx. 10:10)
- (L) North Ave
- (R) River St.
- (R) W. Broadway St.
- (L) Marion Rd S
- (L) South Ave
continue on River St.
- (R) E. Main St.
- (R) 3RD St
continue on E. Maple St.
- (L) 7TH St.
- (R) E. Main St (approx 10:20)

CENTRAL CITY



* TO PRAIRIEBURG

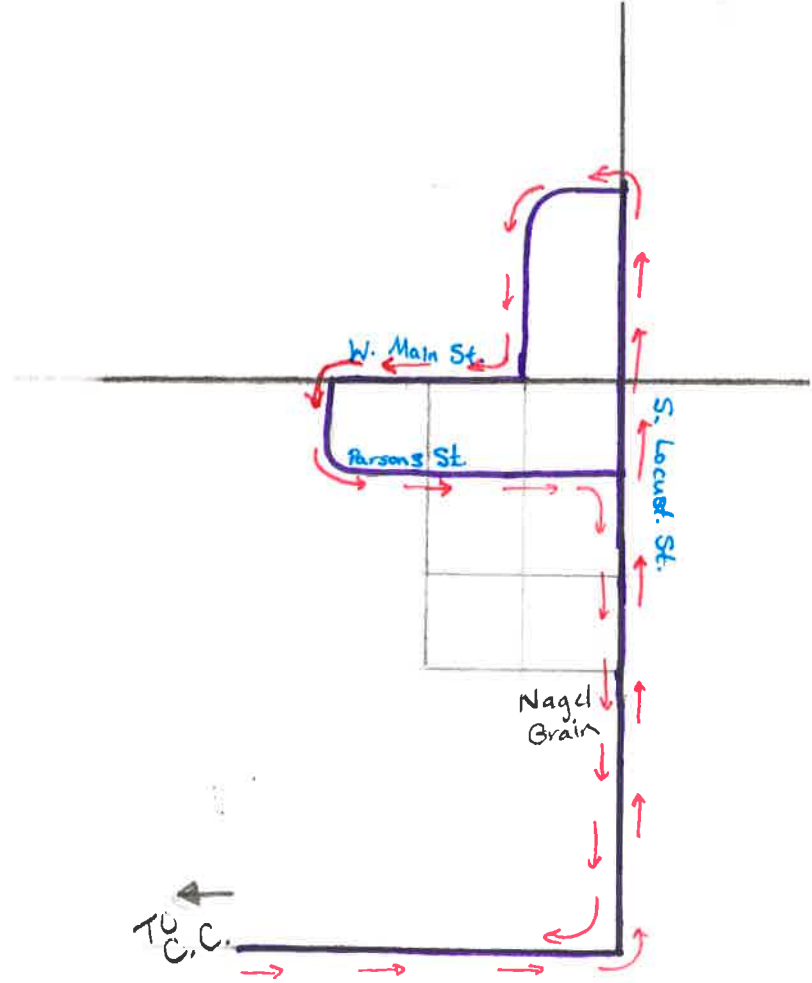
* Returning on E Main St. to 4th St (approx. 10:55)



PRAIRIEBURG

- S. Locust Ave (approx. 10:30)
- (L) Spring St.
- (R) W. Main St.
- (L) Linn Ave
continue to Parsons St.
- (R) S. Locust Ave

* TO
WAUBEEK



WAUBEEK

- (L) Boy Scouts Rd (approx. 10:45)
- (R) Waubeek Rd
- (R) Grow St.
- (L) Prairie Ln
- (L) North Way
- (L) Waubeek Rd
- (L) Boy Scouts Rd.

* TO
CENTRAL CITY

